SHADY OAK STATION

MIXED-USE, PARK & RIDE

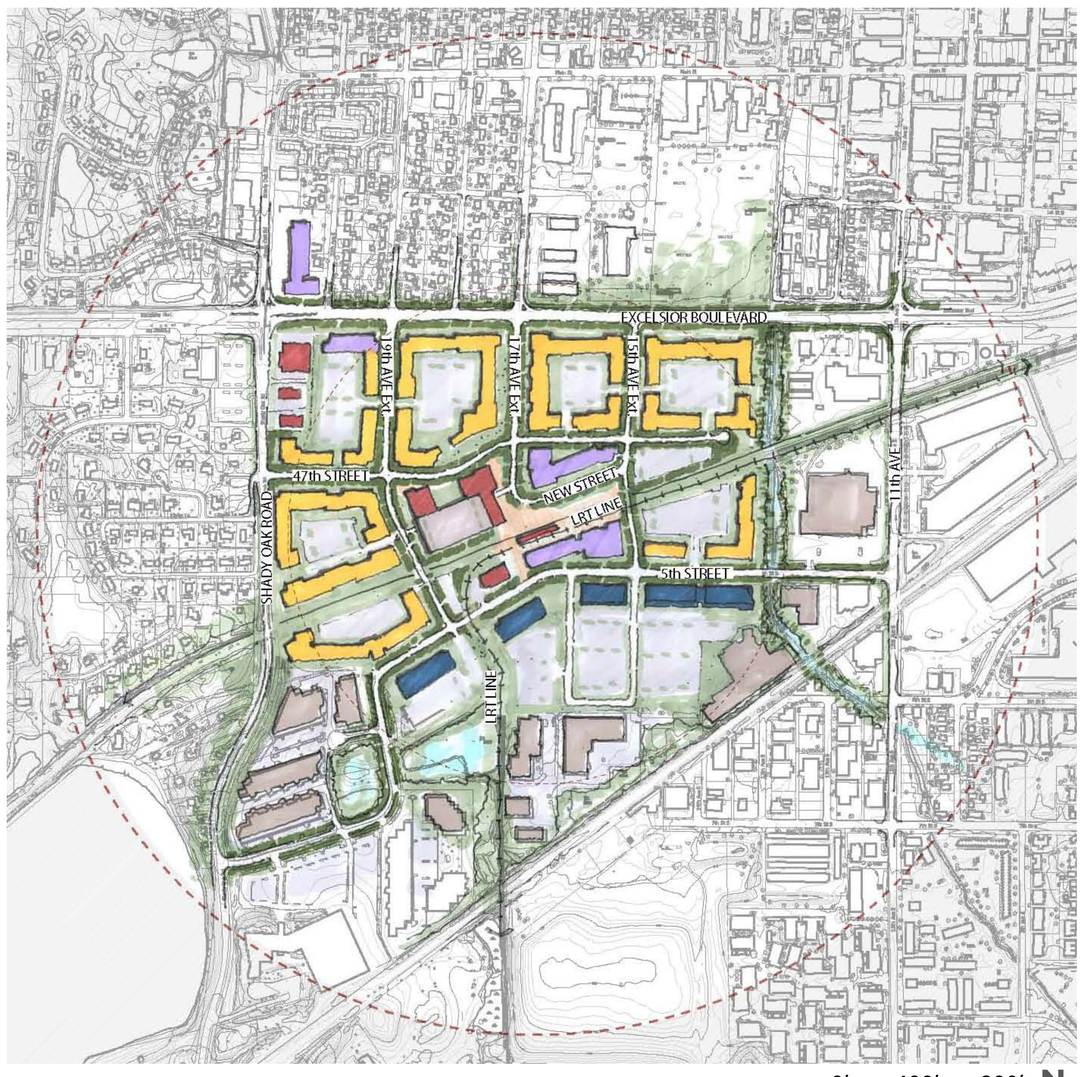

PRELIMINARY CONCEPTUAL SITE DEVELOPMENT PLAN

0′ 400′ 800′ N

TRANSFORMATION IS THE KEY IDEA BEHIND THE PLANNING FOR THE SHADY OAK ROAD STATION AREA. THE PLAN SEEKS TO SUPPORT THE INTRODUCTION OF A VARIETY OF USES WITHIN THE STUDY AREA. TREE LINED BOULEVARDS LINKING EXCELSIOR BOULEVARD TO THE STATION WILL CONNECT HOUSING, RETAIL AND SERVICE RELATED JOBS. A LARGE PARK-AND-RIDE FACILITY IS ENVISIONED NEAR THE STATION AND NEW OFFICE USES ARE SUGGESTED SOUTH OF THE STATION AS A BUFFER TO THE REMAINING LIGHT INDUSTRIAL USES. A STRONG RESIDENTIAL COMMUNITY THAT IS CONNECTED TO TRAILS AND OTHER AMENITIES IS SUGGESTED WITHIN WALKING DISTANCE TO THE STATION.

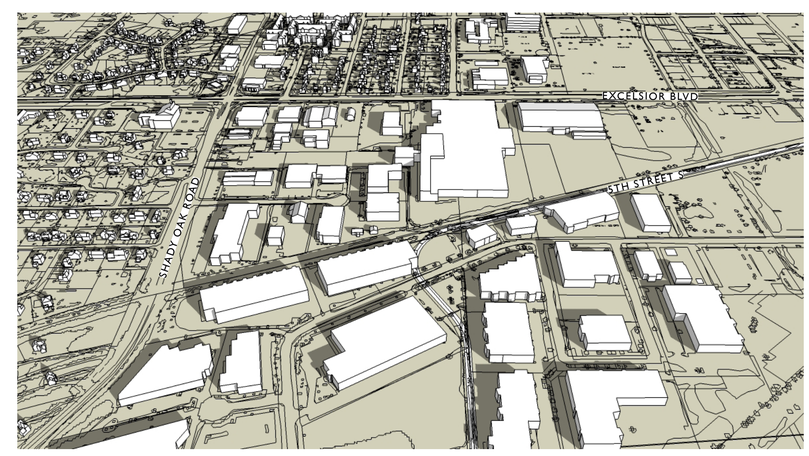

BIRD'S EYE VIEW OF EXISTING DEVELOPMENT AT SHADY OAK

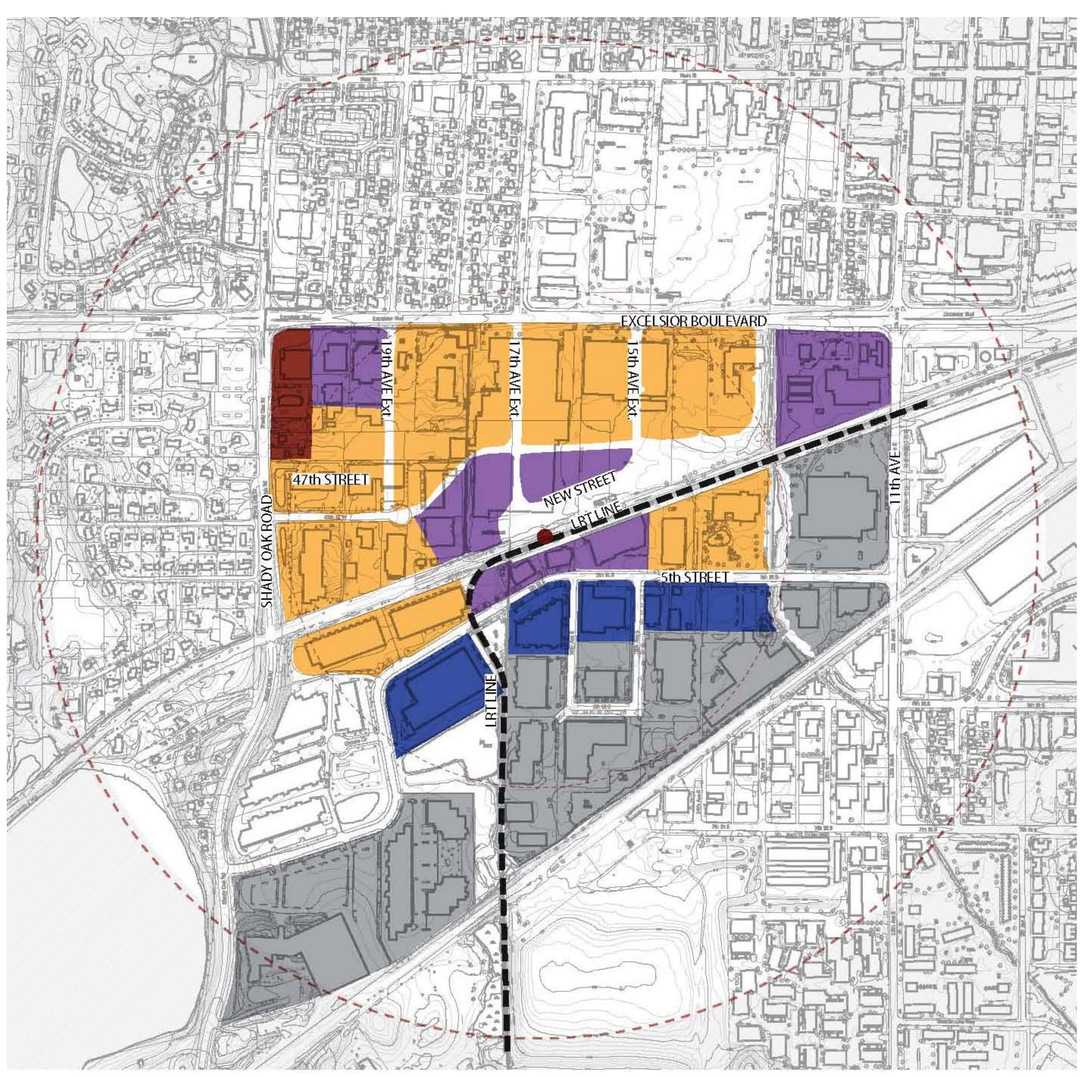

PROPOSED LAND USE PLAN

0′ 400′ 800′ N

Southwest Transitway
Station Area Planning
LAND USE KEY

- Residential Redevelopment
- Commercial
- Mixed Use
- Civic / Insitutional / Office
- Industrial
- Parks, Open Space

BIRD'S EYE VIEW OF PROPOSED REDEVELOPMENT AT SHADY OAK HIGHLIGHTED IN YELLOW



EXISTING DEVELOPMENT AT SHADY OAK

Hennepin

HAY DOBBS

Bonestroo

SOUTHWEST transitway

STATION AREA PLANNING

City of Hopkins